

## 2015 Boston 400K - May 30, 2015

Departing from Hanscom Civil Air Terminal Parking Lot, Bedford, MA  
 6:00 AM start, with 27:00:00 time limit to complete 259 mile route.  
 Please arrive early to sign in and pick up your Brevet Card.  
 Emergencies call xxx-xxx-xxxx. You must call if abandoning the ride!!

**Control** Start Checkpoint: Hanscom Civil Air Terminal  
 South end of Parking Lot, 200 Hanscom Drive, Bedford, MA  
 Open: 6:00 AM - 7:00 AM

$\Delta$ mi	$\Sigma$ mi	Go	At	Onto	
0.0	0.0	→	STOP	Hanscom Drive, out of lot	Lincoln
0.2	0.2	↗	+	Old Bedford Rd, top of hill	
0.4	0.6	→	STOP	Virginia Rd	
0.2	0.8	↑	-	Concord Town Line	
1.6	2.4	→	STOP	Old Bedford Rd	Concord
0.3	2.7	←	STOP	Bedford St / MA-62 W	
1.4	4.1	←	STOP	Monument St	
0.1	4.2	←	STOP	Lowell St / MA-62 W	
0.1	4.3	→	+	MA-62 W / Main St	
0.7	5.0	↖	Y	MA-62 W	
0.9	5.9	↑	🚗	Cross Rt-2	
0.7	6.6	→	🚗	Commonwealth Ave	
0.1	6.7	↑	!	RR Tracks	

0.2	6.9	↖	Y	Laws Brook Rd	Co
0.9	7.8	↑	-	Acton Town Line, School St	
2.2	10.0	←	🚗	MA-27 S	Acton
<0.1	10.1	→	H	Maple St after bridge	
<0.1	10.2	↖	Y	Stow St	
0.2	10.4	↗	Y	Stay on Stow St after field	Stow
0.7	11.1	↑	-	Stow Town Line, S. Acton Rd	
1.7	12.8	←	STOP	W Acton Rd	
0.2	13.0	→	H	Crescent St	Bolton
0.3	13.3	→	STOP	MA-117 W	
2.5	15.8	↑	-	Bolton Town Line	Lancaster
4.1	19.9	↖	Y	Wilder Rd	
1.9	21.8	↑	-	Town Line; Old Common Rd	
0.7	22.5	↑	+	Center Bridge Rd, cross MA-110	
0.1	22.6	←	H	Bolton Rd (Follow Sign)	
0.7	23.3	↖	Y	Bolton Rd	
0.3	23.6	←	STOP	Main St	
<0.1	23.7	↗	Y	Sterling Rd (1st right)	
0.8	24.5	↗	Y	Sterling Rd	
0.8	25.3	↑	!	RR Tracks	

<0.1	25.4	↑	-	Sterling Town Line	Sterling	
0.1	25.5	→	STOP	MA-62 W		
2.2	27.7	←	STOP	MA-12 S after 2 SS's		
0.3	28.0	↖	Y	MA-12 S		
1.2	29.2	→	H	Greenland Rd		
0.2	29.4	↖	Y	Muddy Pond Rd		
1.1	30.5	↑	+	Dana Hill Rd		
0.4	30.9	↑	🚗	Raymond Huntington Hwy		
0.4	31.3	↑	-	West Boyleston Town Line		WB
1.3	32.6	→	H	Laurel St/Manning St; Town Line		Holden
1.9	34.5	←	-	Goodhile's Country Store		

**Control** #1: Goodhile's Country Store, Merchant Control, Restrooms  
 1122 Wachusette St, Holden, MA  
 34.5 mi completed. Open: 7:39 AM - 9:44 AM

0.0	0.0	←	H	Out of Lot, Wachusett St / MA-31 S	Holden
0.2	0.2	↑	!	Signal Controlled One Lane Bridge	
0.5	0.7	↗	Y	Stay on MA-31 S / Highland St	
1.3	2.0	↑	🚗	Cross MA-122 A	Paxton
3.2	5.2	↑	-	Paxton Town Line, Highest point!	
1.0	6.2	←	STOP	Grove St	

0.2	6.4	↑	H	Grove St, Leaving MA-31 S	Paxton
0.7	7.1	←	STOP	MA-56 S (10.6 miles)	
0.4	7.5	→	H	MA-56 S / Reservoir Dr	Leicester
1.2	8.7	↑	-	Leicester Town Line	
2.7	11.4	→	STOP	MA-56 S / Main St	
0.1	11.5	↑	🚗	Cross MA-9	Oxford
1.9	13.4	←	H	MA-56 S / Huntoon Memorial Hwy	
2.2	15.6	↑	-	Oxford Town Line	Charlt
1.8	17.4	↑	🚗	Cross US-20	
0.3	17.7	↗	Y	Ennis Rd, Leaving MA-56 S	
0.9	18.6	→	STOP	McIntyre Rd	Oxford
1.1	19.7	↑	-	Charlton Town Line	
0.3	20.0	↖	STOP	Buffum Rd	
0.5	20.5	↑	-	Oxford Town Line	
0.1	20.6	→	H	Conlin Rd, before Dead End sign	
1.0	21.6	↑	STOP	Conlin Rd	
0.1	21.7	←	STOP	Buffum Dam Rd	
0.0	21.7	→	H	Old Webster Rd	
1.2	22.9	↑	STOP	Old Webster Rd	
0.1	23.0	→	STOP	Dudley Rd	

1.2	24.2	↑	-	Dudley Town Line	Dudley
1.6	25.8	↗		Follow signs to Nichols College	
1.4	27.2	↖		Dudley Oxford Rd	
0.2	27.4	↑		Center Rd	
1.5	28.9	→		MA-197 S	
0.4	29.3	↑	-	<b>Welcome to Connecticut!</b>	Thompson
0.0	29.3	↑	-	Entering town of Thompson	
0.3	29.6	↑		Cross CT-131	
0.7	30.3	↑	-	Town Line and American Flag Barn	Woodstock
0.7	31.0	←		Dugg Hill Rd (1st left)	
1.9	32.9	↑		Beware - 2nd downhill SS	
1.0	33.9	↑	-	Merge onto Roseland Park Rd	
2.2	36.1	↑		Roseland Park Rd	
0.1	36.2	←		CT-169 S / Norwich Worcester Tpk	
0.3	36.5	↗		CT-169 S	
1.2	37.7	↑	-	Pomfret Town Line	Pomfret
1.4	39.1	→		CT-97 S	
0.0	39.1	→	-	Vanilla Bean Cafe	
<b>Control</b>	#2: Vanilla Bean Cafe, Merchant Control, Restrooms 450 West Rd, Pomfret, CT 73.6 mi completed. Open: 9:28 AM - 1:52 PM				

2015 Boston 400K - Page 5

0.0	0.0	←	-	Out of lot, onto CT-97 N	Pomfret
0.1	0.1	→		CT-169 S (20.5 mi)	Br
5.0	5.1	↑	-	Brooklyn Town Line	
5.6	10.7	↑	-	Canterbury Town Line	Ca
8.2	18.9	↑	-	Lisbon Town Line	Lisbon
1.8	20.7	↗		Kinsman Hill Rd, signs for Varsailles	
0.9	21.6	↖		Kinsman Hill Rd Ext Watch for oncoming traffic!	
<0.1	21.7	↑		Under railroad bridge, 1 lane	
0.3	22.0	←		Inland Rd, becomes Paper Mill Rd	Sp
0.9	22.9	↑	-	Sprague Town Line; Main St	
0.3	23.2	↑	-	Norwich Town Line; Bridge St	Norwich
0.1	23.3	↖		Canterbury Tpk (Left of Mr. Pan's)	
3.7	27.0	↑		E Town St	
0.3	27.3	←		Elm Ave	
<0.1	27.4	↑		New London Turnpike	
2.4	29.8	→		Old Salem Rd (Before reaching CT-82)	
<0.1	29.9	↑		Oncoming traffic don't stop	Bo
0.4	30.3	→		CT-82 W (17.3 mi)	
1.4	31.7	↑	-	Bozrah Town Line/Rose City Cycle	

Page 6

1.0	32.7	↑	-	Montville Town Line	Mo
3.7	36.4	↑	-	Salem Town Line	Salem
3.0	39.4	↑		CT-82 W at Rotary	EH
2.9	42.3	↑	-	East Haddam Town Line	
3.3	45.6	↑	-	Lyme Town Line	Lyme
2.0	47.6	↑		CT-148 W (Follow signs for Ferry)	
1.5	49.1	→		Geer Hill Rd to Gillette Castle State Park	
0.8	49.9	←		Enter park, 1-way rd to visitor center	
0.5	50.4	↑	-	Gillette Castle State Park	East H
<b>Control</b>	#3: Gillette Castle State Park, Staffed Control, Restrooms 67 River Rd., East Haddam, CT 124 mi completed. Open: 11:53 AM - 7:20 PM				
0.0	0.0	↑	-	Heading toward River Rd	East Haddam
0.6	0.6	→		River Rd, Slow descent! Left Ahead!	
0.3	0.9	←		Bone Mill Rd	
<0.1	1.0	↑		Bone Mill Rd	
0.8	1.8	←		Old Town St	
0.0	1.8	↗		Bone Mill Rd; Bridge OK 4 bikes	
0.2	2.0	→		CT-82 E	
0.4	2.4	↑	-	Lyme Town Line	

Page 7

0.3	2.7	↑		Brush Hill Rd / Mt. Archer Rd	Lyme
3.8	6.5	←		CT-156 W	
0.8	7.3	→		Beaver Brook Rd (1st Right)	
2.7	10.0	↑		Beaver Brook Rd, NOT Grassy Hill Rd	Montville
1.0	11.0	←		Grassy Hill Rd	
3.1	14.1	↑	-	Montville Town Line	
0.7	14.8	→		CT-85 S	
<0.1	14.9	↑		Watch for right turn traffic to CT-161	Wa
0.6	15.5	←		Turner Rd; DON'T MISS TURN Exercise Caution!	
2.0	17.5	→		Vauxhall St Ext; Waterford Town Line	New London
4.5	22.0	←		Town Line, Vauxhall St.	
0.3	22.3	↑		Vauxhall St	
0.9	23.2	←		Williams St; End of Vauxhall St	
0.2	23.4	↑		Williams St	Groton
0.2	23.6	←		Bailey Circuit; Service CITGO	
0.6	24.2	↑	-	Gold Star Memorial Bridge, Town Line	
0.2	24.4	↑		Narrow Path, Exercise Caution!	
0.7	25.1	↗		Don't cross under bridge!	
<0.1	25.2	→		Riverview Ave / Walker Hill Rd	

Page 8

0.6	25.8	↑		Toll Gate Rd; Service: Shell	Groton
1.1	26.9	←		CT-184 E (11.8 mi)	
5.1	32.0	↑	-	Stonington Town Line	St
4.0	36.0	↑	-	North Stonington Town Line	
1.8	37.8	↑		CT-184 E at Rotary	N. Stonington
0.9	38.7	←		CT-49 N	
2.0	40.7	→		CT-216 S/E Clarks Falls Rd	Hopkinton
1.2	41.9	↑		E Clarks Falls Rd, leaving CT-216 E	
1.3	43.2	↑	-	<b>Welcome to Rhode Island!</b>	Hopkinton
1.0	44.2	←		RI-3 N / Main St	
5.4	49.6	↗		RI-138 E	Ri
0.4	50.0	←	-	Richmond Gas and Convenience	

**Control** #4: Richmond Convenience (Mobil), Mer. Control, Restroom  
1214 Main St., Richmond, RI  
174 mi completed. Open: 2:23 PM - 12:40 AM (5/31/2015)

0.0	0.0	→	-	Out of Lot onto Main St / RI-138 W	Richmond
0.2	0.2	→		Spring Glen Dr (After Hess)	
0.2	0.4	←		Canob Ln	Ex
<0.1	0.5	→		RI-3 N	
3.6	4.1	↑	-	Exeter Town Line	















2.7	6.8	←		RI-102 N (33 miles) Rumble Strip	Ex
0.4	7.2	↑	-	West Greenwich Town Line	WG
4.8	12.0	↑	-	Coventry Town Line	Co
4.8	16.8	↑	-	Foster Town Line	Fo
4.5	21.3	↑	-	Scituate Town Line	Scituate
1.5	22.8	↖		RI-102 N	
2.3	25.1	↑		Cross US-6 and US-6 Ext at TLs	Glocester
2.3	27.4	↑	-	Glocester Town Line	
3.6	31.0	↑		RI-102 N / US-44 E	Bu
0.6	31.6	↑		RI-102 N	
<0.1	31.7	↗		RI-102 N	Smithfield
1.0	32.7	↑	-	Burrillville Town Line	
5.5	38.2	↑	-	Smithfield Town Line	Millville
1.6	39.8	←		RI-5 N / RI-146A N.	
0.2	40.0	↗		RI-5 N / Central St, Toward Millville, MA	Mendon
0.3	40.3	↑	-	<b>Welcome to Massachusetts!</b>	
1.1	41.4	↑		Cross MA-122 (Quick Left Next!)	Mendon
0.0	41.4	←		Chestnut Hill Rd	
3.1	44.5	↑	-	Mendon Town Line	Mendon
3.1	47.6	→		MA-16 E	

0.2	47.8	↗		Maple St, leaving MA-16 E	Mendon
0.2	48.0	↗		Main St	
0.2	48.2	↖		George St (1st left!)	Bell
0.5	48.7	↗		Neck Hill Rd	
1.2	49.9	←		Hartford Ave E	Bellingham
0.8	50.7	↑		Cross MA-140	
0.5	51.2	↑		RR Tracks; Prepare to turn left	Milford
0.0	51.2	←		Grove St	
1.1	52.3	↑	-	Milford Town Line	Milford
1.7	54.0	↗		Continue on Beaver St	
0.4	54.4	←		MA-109 W	Holliston
0.0	54.4	→	-	Mobil parking lot, Checkpoint	

**Control** #5: Rt-109 Mobil, Merchant Control, Restrooms  
140 Medway Rd, Milford, MA  
228.4 mi completed. Open: 5:08 PM - 6:32 AM (5/31/2015)

0.0	0.0	←		Beaver St, leaving control	Milfor
0.4	0.4	→		Bike Path-Upper Charles Trail	Holliston
1.5	1.9	←		Hopping Brook Rd, exit bike trail	
0.3	2.2	→		MA-16 E / Washington St	Holliston
1.8	4.0	→		Cross St (Before 66 Gas Station)	

0.0	4.0	←		Bike Path-Upper Charles Trail	Holliston
1.3	5.3	→		Central St	
0.5	5.8	↖		Fiske St	Sherborn
2.1	7.9	↑	-	Mill St - Sherborn Town Line (UM)	
0.8	8.7	↑		Woodland St	Dover
<0.1	8.8	↖		W Goulding St	
0.5	9.3	↑		E Goulding St, Cross Rt. 27	Dover
0.3	9.6	↑		RR Tracks	
0.4	10.0	↑		E Goulding St	Natick
0.0	10.0	↖		Forest St	
1.1	11.1	→		Farm Rd	Welles
0.3	11.4	↑	-	Dover Town Line	
0.3	11.7	←		Farm St	Weston
0.5	12.2	↖		Glen St, DON'T MISS TURN	
2.4	14.6	←		Pleasant St	Weston
0.2	14.8	→		MA-16 E	
0.4	15.2	↑	-	Wellesley Town Line	Weston
1.4	16.6	←		Weston Rd, DON'T MISS TURN	
2.1	18.7	↑	-	Weston Town Line	Weston
3.4	22.1	←		Newton St	

<0.1	22.2	↖		School St	Weston
0.5	22.7	↑		Cross Rt-20	
<0.1	22.8	↑		Cross Boston Post Rd	
0.0	22.8	→		Church St	
0.1	22.9	←		Conant Rd	
1.8	24.7	↑		RR Tracks	
0.2	24.9	↑		Cross MA-117, jog left	
1.6	26.5	→		Weston Rd	Lincoln
0.2	26.7	↖		Weston Rd	
0.8	27.5	↗		Lincoln Rd, cross Trapelo Rd, up hill	
1.0	28.5	↑		Cross Rt-2, stay on Bedford Rd	
0.9	29.4	→		MA-2A East, Stop Sign	
0.2	29.6	←		Hanscom Dr, Blinking Yellow	
0.5	30.1	↖		To Civil Terminal, Stop Sign	
0.5	30.6	←	-	Into parking lot	

**Control** #6: Hanscom Civil Air Terminal, Staffed Control, Restrooms  
 South end of Parking Lot, 200 Hanscom Drive, Bedford, MA  
 259 mi completed. Open: 6:08 PM - 9:00 AM (5/31/2015)