


2012 BOSTON 200K - NEW ENGLAND RANDONNEURS

May 5th, departing at 7am from Hanscom Civil Air Terminal Parking Lot, Bedford / Lincoln, MA

13.5 Hour Time Limit to complete route (130 Miles, 4,800 ft of Climbing)

Emergencies: Call xxx-xxx-xxxx. You must notify us if abandoning the ride!!

Arrow(←)=direction; Q=quick; X=cross; Y=intersection; STOP=stop sign; [Traffic Light Icon]=traffic light; [Caution Icon]=caution; UM=unmarked; RR=railroad



Start Checkpoint: Hanscom Civil Air Terminal - 103 ft MSL
0.0 Miles Completed – Open 7:00 am - 7:15 am

Δ mi	mi	Action	At	Onto
0.0	0.0	→	STOP	Hanscom Drive, out of lot
0.2	0.2	↗	+	Old Bedford Rd, top of hill
0.4	0.6	→	↘	Virginia Rd
0.2	0.8	↑	-	Town line
1.6	2.4	→	STOP	Bedford Rd
0.3	2.7	←	STOP	Bedford St
1.3	4.0	←	STOP	Monument St
0.1	4.1	↑	STOP	Concord Center
0.0	4.1	Q→	T	Lowell Rd, toward Carlisle (UM)
2.8	6.9	↖	Y	Westford Rd

Lincoln
Concord

Δ mi	mi	Action	At	Onto
0.7	7.6	↗	Y	Westford Rd
0.2	7.8	↑	-	Westford Town Line
2.4	10.2	↖	STOP	Carlisle Rd / Rt-225 W
1.4	11.6	→	↘	Carlisle Rd (leave Rt-225)
1.3	12.9	↑	[Traffic Light Icon]	Cross Rt-110, under I-495
1.3	14.2	→	↘	Lincoln St
0.3	14.5	↖	Y	Depot St
1.0	15.5	↖	Y	Depot St, after RR track
1.1	16.6	←	↘	Dunstable Rd
0.5	17.1	↑	STOP	Dunstable Rd, cross Rt-40
1.3	18.4	↑	-	Scribner Rd, Town Line
1.9	20.3	↑	-	Westford St, Town Line
1.4	21.7	←	↘	Hillcrest St, bends right in 0.1 mi
0.2	21.9	←	↘	Rt-113 / Main St, Unmarked
0.3	22.2	↗	Y	Main St, leaving Rt-113
2.6	24.8	↑	-	NH State Line
0.3	25.1	←	STOP	Rt-111-A W / Groton Rd

Westford
Dunstable

Page 1

Page 2

Δ mi	mi	Action	At	Onto
0.9	26.0	↗	Y	Rt-111-A W / W Groton Rd
0.9	26.9	←	↘	Rt-111 W, traffic light
0.1	27.0	→	[Traffic Light Icon]	Depot Rd, after crossing river
3.0	30.0	←	Y	Monument Sqr, sign to Rt-122 N
0.2	30.2	↗	Y	Rt-122 N / Main St, Yield sign
0.2	30.4	↑	[Traffic Light Icon]	Rt-122 N / Silver Lake Rd
1.8	32.2	↖	Y	Rt-122 N / Silver Lake Rd
4.3	36.5	↑	[Traffic Light Icon]	cross Rt-101A, RR tracks
3.0	39.5	↑	[Traffic Light Icon]	Rt-122 N, cross Amherst St
0.6	40.1	↗	Y	New Boston Rd, after school
5.2	45.3	→	T	Rt-13 N, Stop Sign, Unmarked
4.1	49.4	→	↘	Rt-13 N, then straight
0.1	49.5	←	-	Checkpoint parking lot

Hollis, NH
Amherst
N Bost

Δ mi	mi	Action	At	Onto
0.0	0.0	→	-	Out of lot, onto Rt-13 S
0.1	0.1	←	STOP	Rt-13 S
0.1	0.2	Q↗	↘	Old Coach Rd, leave Rt-13
4.0	4.2	↖	Y	New Boston Rd, unmarked
0.3	4.5	←	STOP	2nd NH Turnpike S, unmarked
3.3	7.8	↑	-	Francestown Tpk, Town Line
2.7	10.5	→	T	Rt-13 S, stop sign
0.1	10.6	Q→	↘	Wilton Rd / Old Wilton Rd
1.1	11.7	↑	STOP	cross Purgatory Rd
0.9	12.6	→	↘	Old Wilton Rd, at stop sign
0.1	12.7	↖	Y	Old Wilton Rd, unmarked
1.2	13.9	↑	-	Purgatory Rd, Town Line
0.2	14.1	→	-	Center Rd, River Rd on left

New Boston
Mont Vernon

Checkpoint #1: New Boston Town Squire, NH
49.5 Miles Completed - Open 9:21 am - 12:20 pm

Checkpoint #2: Intersection of Purgatory / River / Center
Milford, NH
63.6 Miles Completed – Open 10:00 am - 1:48 pm
Info Question: _____
Info Answer: _____

Page 3

Page 4

2012 BOSTON 200K - NEW ENGLAND RANDONNEURS

Δ mi	mi	Action	At	Onto
0.0	0.0	→	-	Center Rd, Westbound
2.6	2.6	←	↪	Pead Hill Rd
1.2	3.8	→	+	Curtis Farm Rd
0.3	4.1	↑	STOP	Cross Dale St
0.8	4.9	→	↪	Forest Rd / Rt-31, at stop sign
0.1	5.0	↑	⚠	RR Track & busy turn ahead
0.1	5.1	↖	Y	Burton Hwy
3.4	8.5	↑	-	Webster Hwy, Town Line
1.8	10.3	↖	Y	Webster Hwy
0.1	10.4	↑	STOP	Rt-45 (cross Hwy 101)
1.7	12.1	→	-	Willard Store

**CAUTION!!
Downhill Gravel
on Curtis Farm Rd**

Wilton, NH
Temple, NH

Checkpoint #3: Willard Store, Temple, NH
75.7 Miles Completed - Open 10:35 am - 3:08 pm

0.0	0.0	→	-	Southbound, briefly on Rt-45
0.1	0.1	↗	Y	Hadley Hwy, Don't follow Rt-45
3.4	3.5	↖	Y	Temple Rd
0.4	3.9	←	STOP	Greenville Rd
0.3	4.2	↗	Y	Greenville Rd

**Watch for bad
pavement**

Temple / New Ips.

Page 5

Δ mi	mi	Action	At	Onto
0.0	0.0	→	-	Milford St, Southbound
0.4	0.4	↖	Y	Rt-130 / Main St
0.4	0.8	↗	Y	Rt-130 / Main St
0.3	1.1	↖	Y	Rt-130 / Pepperell Rd
0.3	1.4	↖	Y	Rt-130 / Pepperell Rd
0.7	2.1	↗	Y	Pepperell Rd, leaving Rt-30
1.5	3.6	←	↪	Worcester Rd, Sharp turn!
0.6	4.2	↗	↪	Worcester Road
1.9	6.1	→	↪	Rt-122 / Pepperell Rd, stop sign
0.1	6.2	↖	↪	Blood Rd
0.9	7.1	←	↪	Dow Rd, stop sign
0.1	7.2	↗	↪	Twiss Lane
1.0	8.2	→	↪	Depot Road, stop sign
0.3	8.5	←	↪	Rt-111 N, traffic light
0.2	8.7	→	🚶	Rt-111-A E / S Depot Rd
1.8	10.5	→	↪	Gregg Rd, Hard to see - Don't Miss!
0.2	10.7	↑	-	Massachusetts State Line
2.7	13.4	↑	STOP	Rt-113 East
0.3	13.7	→	↪	Westford St
1.5	15.2	↑	-	Scribner Rd, Town Line (Tyngsb.)

Brookline, NH

Hollis, NH

Dunstable

Page 7

Δ mi	mi	Action	At	Onto
1.1	5.3	↑	-	High St (Open for bikes)
0.3	5.6	↖	+	Chamberlain St, cross Main St
0.1	5.7	→	↪	Mill St
0.3	6.0	↑	+	Adams Hill Rd, cross Rt-31
0.2	6.2	↗	↪	Adams Hill Rd
0.7	6.9	↗	Y	Greenville Rd
2.1	9.0	←	+	Wilton Rd - Sharp turn, don't miss!
1.5	10.5	→	↪	Russell Rd
0.7	11.2	↗	↪	Starch Mill Rd
1.0	12.2	→	↪	Old County Rd
0.7	12.9	←	↪	Brookline Rd, rough road!
1.8	14.7	↑	-	Mason Rd, town line
2.2	16.9	↑	STOP	cross Rt-13
0.3	17.2	←	+	Bond St (not obvious turn)
0.0	17.2	↖	↪	Milford St, stop sign
0.5	17.7	←	-	Brookline Elementary School

Greenville, NH

Mason, NH

Brookline, NH

Checkpoint #4: Brookline Elementary School, NH
93.4 Miles Completed - Open 11:25 am - 5:00 pm

Page 6








Δ mi	mi	Action	At	Onto
0.4	15.6	↗	↪	Stay on Scribner Rd
1.5	17.1	↑	-	Dunstable Rd, Town Line
1.3	18.4	↑	STOP	Dunstable Rd, cross Rt-40
0.5	18.9	↗	STOP	Depot Road
1.0	19.9	↑	↪	Plain Rd, yield sign, cross RR
0.1	20.0	↖	Y	Burbeck Way
0.0	20.0	↖	STOP	Lowell Rd, unmarked
0.3	20.3	↗	Y	Providence Road
0.1	20.4	↖	Y	Providence Rd, unmarked
0.6	21.0	↑	STOP	cross Main, unmarked
0.2	21.2	←	↪	Palace Road
0.2	21.4	↗	STOP	Tadmuck Rd, unmarked
1.0	22.4	↑	STOP	cross Rt-110
0.4	22.8	←	↪	South Chelmsford Rd, SS, UM
0.3	23.1	→	↪	Old Lowell Road
0.6	23.7	←	↪	Greenwood Road - speedbumps!
0.6	24.3	→	↪	Rt-27 S / Acton Rd, stop sign
1.5	25.8	←	🚶	Rt-225 E / Carlisle Rd
0.1	25.9	↗	Y	Blaney St / West St / Westford Rd
2.3	28.2	↑	-	Town Line

Westford

Carl.

Page 8

2012 BOSTON 200K - NEW ENGLAND RANDONNEURS

<u>Δ mi</u>	<u>mi</u>	<u>Action</u>	<u>At</u>	<u>Onto</u>
0.2	28.4	↖		Westford Rd
0.8	29.2	↗		Lowell Rd
2.8	32.0	↑		Concord Ctr rotary yield, join Rt-2A
1.3	33.3	↖		Old Bedford Rd, leaving Rt-2A
0.5	33.8	→		Virginia Rd
1.4	35.2	↑	-	Lincoln town line
0.4	35.6	↖		Old Bedford Rd, at top of hill
0.4	36.0	↖		Hanscom Drive, to Terminal
0.3	36.3	↖	-	Into parking lot

Concord
Lincoln

Finish Checkpoint: Hanscom Civil Air Terminal
129.7 Miles Completed – Open 12:53 pm - 8:30 pm